



# CIFP

## Closures & Incidents Feed

*Script and WebApp for managing WME closures CIFP feed*



# A short guide to using the WME script and the Management WebApp

# Part #1 - The WME Script



## The CIFP script

Purpose: To insert closures into a database to be sent to Waze via JSON Feed.

*NOTE: The use of CIFP must be authorized, so the script requires an API key to be used. If you do not have one, ask your country manager who, at his discretion, will generate one.*

## Installation

- Make sure you have the “TamperMonkey” extension installed by downloading it from here: <https://www.tampermonkey.net/>
- Download the script from the Waze.Tools CODE site by following this link: <https://code.waze.tools/home/browse.jsp?ShowSID=9ef6797a-6358-4b31-8147-511099e3419f>
- TamperMonkey will ask you to install the script, accept
- Once WME is launched an additional icon called “CIFP” will appear at the top

# How to use the script



- Follow the instructions in the previous slide for installation
- If everything went well, you will have a new button labeled **CIFP** in your WME
- If the button does not appear, refer to the last slide of this section to enable debugging and generate useful information to solve the problem





# How to use the script



- Select the segments that should be closed
- Multiple segments can be selected by holding down the CTRL key while clicking on the desired segment
- You can only select objects of type “segment”, other object types are not supported.

The screenshot displays the WazeMapEditor web interface. The main map area shows a street network in Iseo, Lombardia, with a route highlighted in cyan. The left sidebar contains various editing tools and settings. The top bar shows the Waze logo, a search bar, and user information (CIFP). The sidebar includes a search bar, a list of selected segments (5 SEGMENTS SELECTED), and various editing tools (General, Closures, Lanes & Road, etc.). The main map area shows a street network in Iseo, Lombardia, with a route highlighted in cyan. The bottom bar shows the map's status (0 online editors) and copyright information (Imagery ©2025 Airbus, Maxar Technologies).

**wazemapeditor** Search location

5 SEGMENTS SELECTED  
ID: 422009746, 422009745, 207053974, 207...

**General** Closures Lanes & Road ...

Address  
No common street, Iseo, Lombardia

Alternative  
Add alternative address

House numbers  
Add house numbers

Road type  
FW Rmp MH mH PS **St**  
NS OR PLR PR Fer RR

Road Details  
Car Bikes Motorcycles Trucks

Routing  
Unfavored **Neutral** Preferred  
Routing will not be affected

Restrictions  
Add restrictions

Direction  
**Multiple** Two way A → B  
B → A

Speed limit  
A → B km/h  
B → A km/h

Lock  
**Multiple** Auto (1)

Iseo, Lombardia


0 online editors

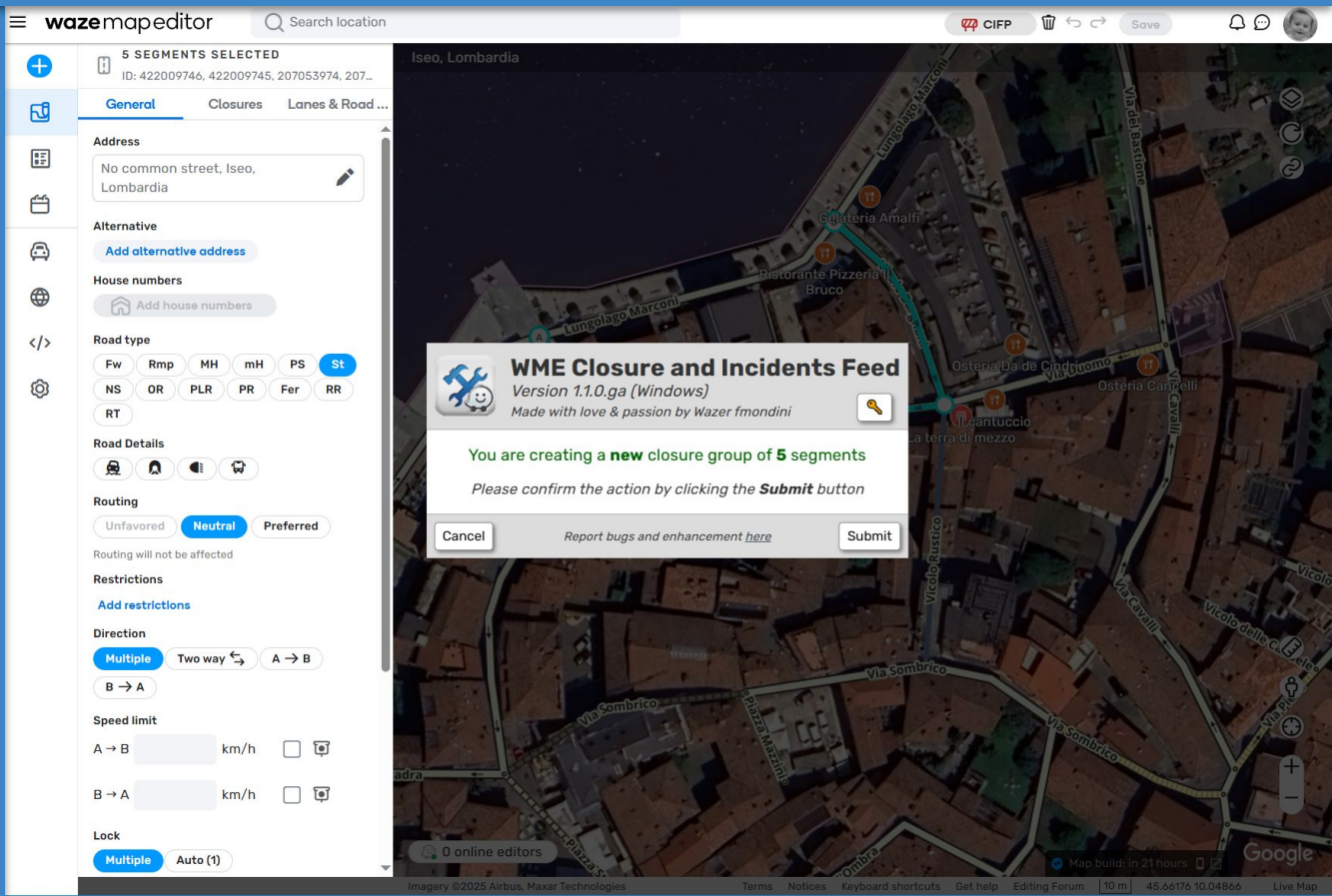
Map builds in 21 hours

Imagery ©2025 Airbus, Maxar Technologies Terms Notices Keyboard shortcuts Get help Editing Forum 10m 45.66131 10.04855 Live Map



# How to use the script

- After selection, click on the CIFP button
- A window like the one on the side will appear
- If this is your first time using CIFP click on the button with the key  to enter your API key
- Check that the number of segments matches the number of segments to close
- Submit the form



The screenshot shows the Waze Map Editor interface. On the left, a sidebar contains various tool icons. The main panel displays a map of Iseo, Lombardia, with a blue line indicating a selected road segment. A modal window titled "WME Closure and Incidents Feed" is overlaid on the map. The modal contains the following text:

**WME Closure and Incidents Feed**  
Version 1.1.0.ga (Windows)  
Made with love & passion by Wazer fmondini

You are creating a **new** closure group of **5** segments  
Please confirm the action by clicking the **Submit** button

Buttons: Cancel, Report bugs and enhancement [here](#), Submit

The background map shows a street network with labels like "Lungolago Marconi", "Via Sombrio", and "Via Sombrico". The bottom status bar indicates "0 online editors" and "Map built in 21 hours".





# How to use the script

- Wait a couple of seconds while the Waze.Tools CIFP server processes your request
- Once processed, a box will appear containing the result of the operation
- Please note that if the API key is null or invalid, the operation will never be successful

The screenshot shows the WazeMapEditor web interface. On the left, the 'General' tab is active, displaying fields for Address, Alternative, House numbers, Road type, Road Details, Routing, Restrictions, Direction, Speed limit, and Lock. The main map area shows a satellite view of Iseo, Lombardia, with a blue route highlighted. A modal window titled 'WME Closure and Incidents Feed' is displayed over the map, indicating a successful operation. The modal contains the text 'Version 1.1.0.ga (Windows)' and 'Made with love & passion by Wazer fmondini'. Below this, a white box with the text 'Saving the Closures Group' and 'Please wait just a moment...' is shown. The bottom of the interface includes a footer with 'Imagery ©2025 Airbus, Maxar Technologies', 'Terms Notices Keyboard shortcuts Get help Editing Forum', and 'Map build: in 21 hours'.

# How to use the script



- If the request has been correctly registered, the box you see here on the side will appear
- In the box you will find the ID assigned to this closing group; click on it to enter the details
- You will be transferred to the CIFP WebApp in EDIT mode (see the “Editing an Orphan Closure” slide below)





# How to use the script

- If the entry has not been recorded in the database, the box you see here will appear
- In the box you will find a general explanation of why the insertion was not successful
- In most cases, further information about the error encountered will be available in the browser console (F12)

The screenshot shows the Waze Map Editor web interface. On the left, the 'wazemapeditor' sidebar is visible with various editing tools. The main map area shows a street network in Iseo, Lombardia. A modal dialog box titled 'WME Closure and Incidents Feed' is overlaid on the map. The dialog contains the following text:

**WME Closure and Incidents Feed**  
Version 1.1.0.ga (Windows)  
Made with love & passion by Wazer fmondini

**Error saving Closure Group**  
error 404

See your browser console (F12) for more details (if available)

Close

At the bottom of the dialog, there is a 'Close' button. The background map shows a street network with labels like 'Via Sombrio', 'Via Sombrico', and 'Via Sombrio'.





# What to do in case of errors

- In case of error, it might be useful to display some additional messages
- To generate these details, open the script in TamperMonkey and edit the `WCIFP_DEBUG` line, changing the value from “false” to “true”
- The results can be seen from the browser console (F12)

```
27  /* globals
28     WT_ConsoleClass,
29     WT_TrustedTypesClass,
30     WT_WebStorageClass,
31     WT_WebObjectsClass,
32     WT_FeatureClass,
33     SDK_DumpVars
34  */
35
36  /*
37
38  /*
39
40  Start of the section with the parameters that can be modified by the end user
41
42  ⚠ It's best not to touch anything outside of this section unless you know EXACTLY what to do
43
44  */
45  const WCIFP_DEBUG = false; // If TRUE use the browser console to output some debug info
46  const WCIFP_LHOST = false; // If TRUE change the destination server to "localhost" (for dev only)
47  /*
48
49  End of the section with the parameters that can be modified by the end user
50
51  ⚠ It's best not to touch anything after this line unless you know EXACTLY what to do
52
53  */
54
55  //////////////////////////////////////
56  //
57  // ENTRY POINT - Script execution starts here
58  //
59  //////////////////////////////////////
60
61  // Library classes
62  var WT_WME_SDK = null;
63  var WT_CONSOLE = null;
64  var WT_TYPPOL = null;
65  var WT_FEATURE = null;
```

# Part #2 - The WebApp



## The CIFP Web Application

Purpose: To manage the closures that will generate the feed to be sent to Waze

### Entry point

The Web application is available from here: <https://cifp.waze.tools/>

### Notes

- To use this application, authorization to use is required
- Authorization to use is given by an admin<sup>(\*)</sup> and is related to the selected country
- Each user can be authorized for one or more countries

<sup>(\*)</sup> The admin of a country is usually the country manager or a high-level user selected by the country manager

# Entry point



- Once connected to the CIFP site, the home page visible here on the right is displayed
- To enter, click on the image
- To be able to log in, you will need your credentials to be enabled for this job
- If not, ask your country administrator

Waze.Tools CIPF

Connected as: **fmondini**

**Waze.Tools Suite**  
by fmondini & the Waze Italian Team

**CIPF - Closure and Incident Feed Project**

*Click on the image above to enter*

*To log in, you must have a **CIPF-enabled AUTH** account  
If you don't have an AUTH account, [register here](#)*

*If you are already registered but your account is not CIPF-enabled  
ask the [Waze coordinator in your country](#) to enable it*

This is an unofficial Waze-related site managed by fmondini -- Waze™ is a trademark of GOOGLE LLC  
Site hosted for free by Danisoft Srl, Northern Italy - Vat no. IT02914410986 - Datacenter located in [\(see here\)](#)




# Authentication




- The CIFP application requires the user to be verified and have the necessary rights to access
- Enter username and password to continue
- Credentials must match those registered in the AUTH webapp and MUST have been enabled for CIFP access by an admin

Waze.Tools CIPF [Anonymous] ⓘ

 **Waze.Tools Suite**  
by fmondini & the Waze Italian Team




**CIFP - Closure and Incident Feed Project**



**Access to this resource has been restricted**  
*Please enter your credentials (UserName and Password)*

User  Password

[← Back](#) [New User? Password Lost? Click here to request help](#) [Login >](#)

 This is an unofficial Waze-related site managed by fmondini -- Waze™ is a trademark of GOOGLE LLC  
Site hosted for free by Danisoft Srl, Northern Italy - Vat no. IT02914410986 - Datacenter located in (See here)  

# Queries Home



- Once you enter, you will find yourself on the main page of available queries
- Here are four possible queries:
  - Active Closures
  - Paused Closures
  - Orphan Closures
  - Map of all Closures
- Additionally, you will find the “freshness” of the update from Waze below.




Waze.Tools CIPP

Connected as: **fmondini**


 **Waze.Tools Suite**  
by fmondini & the Waze Italian Team


**CIPP - Closure and Incident Feed Project**

*Available queries for your countries*

 <b>Active</b>	 <b>Paused</b>	 <b>Orphan</b>	 <b>GMaps</b>
<b>Active Closures</b> <i>Active closures currently published in the feed (text)</i>	<b>Paused Closures</b> <i>Paused closures not present in the feed (text)</i>	<b>Orphan Closures</b> <i>Newly created closures to be activated (text)</i>	<b>All Closures</b> <i>Graphical situation of all closures in the feed (map)</i>

Connection usually occurs every 5 minutes, and it's been **01:37** since the last feed refresh from Waze.  
The last GET happened at 13/06/2025 16:18:03 by *Anonymous* from 34.32.244.65

 This is an unofficial Waze-related site managed by fmondini - Waze™ is a trademark of GOOGLE LLC  
Site hosted for free by Danisoft Srl, Northern Italy - Vat no. IT02914410986 - Datacenter located in (see here)


# Active closures



- A closure is considered “active” when it is saved and sent to the JSON feed
- The list displays the closures that are relevant to the user
- Clicking on the description switches to edit mode
- Clicking on “Seg/Str” displays a summary of the roads involved

Waze.Tools CIFP

Connected as: fmondini



Waze.Tools Suite  
by fmondini & the Waze Italian Team

CIFP - Closure and Incident Feed Project

Waze.Tools CIFP Queries



Type: Active - Order: By Creation Date - Period: All - Editor: All

Created	Description	MTE	Location	Seg/Str	Closure Start	Closure Stop	On Expire	Last Edit
30/04/2025 15:34 by fmondini	Rifacimento ingresso ospedale	[No Data]	Italy / Lombardia / Chiari	2 / 1	01/09/2024 00:00	31/07/2025 23:59	PAUSE	09/06/2025 18:13 by fmondini
01/05/2025 10:18 by vincio60	Strada chiusa per frana	[No Data]	Italy / Liguria	1 / 1	01/05/2025 00:00	31/07/2025 23:59	DELETE	31/05/2025 07:01 by vincio60
05/05/2025 19:06 by vincio60	Strada chiusa per frana	[No Data]	Italy / Campania / Marano di Napoli	1 / 1	01/05/2025 00:00	31/05/2028 23:59	DELETE	05/05/2025 19:07 by vincio60
06/05/2025 19:16 by vincio60	Strada chiusa per lavori	[No Data]	Italy / Campania / Torre Annunziata	1 / 1	01/05/2025 00:00	31/05/2028 23:59	DELETE	06/05/2025 19:17 by vincio60
07/05/2025 07:38 by vincio60	Strada chiusa per lavori	[No Data]	Italy / Campania	1 / 1	01/05/2025 00:00	31/05/2028 23:59	DELETE	07/05/2025 07:39 by vincio60
07/05/2025 07:40 by vincio60	Strada chiusa per lavori	[No Data]	Italy / Campania	1 / 1	01/05/2025 00:00	31/05/2028 23:59	DELETE	07/05/2025 07:41 by vincio60
11/05/2025 21:06 by vincio60	Strada chiusa per lavori	[No Data]	Italy / Campania	1 / 1	01/05/2025 00:00	31/05/2028 23:59	DELETE	11/05/2025 21:06 by vincio60
16/05/2025 21:25 by vincio60	Strada chiusa per lavori	[No Data]	Italy / Campania	1 / 1	01/05/2025 00:00	05/07/2025 23:59	DELETE	16/05/2025 21:26 by vincio60
20/05/2025 10:48 by fmondini	Parcheggio Piazza Zanardelli	[No Data]	Italy / Lombardia / Chiari	1 / 1	13/12/2024 00:00	31/12/2027 23:59	PAUSE	20/05/2025 11:15 by fmondini
29/05/2025 11:32 by fmondini	Lavori di ampliamento	[No Data]	Italy / Lombardia / Chiari	2 / 1	01/05/2025 00:00	30/06/2025 23:59	PAUSE	29/05/2025 11:39 by fmondini
07/06/2025 11:12 by fmondini	Lavori tubazione fognaria	[No Data]	Italy / Lombardia / Lodetto, Rovato	1 / 1	03/03/2025 00:00	31/07/2025 23:59	PAUSE	07/06/2025 11:18 by fmondini

A total of 11 Active Closures were found

< Back

This is an unofficial Waze-related site managed by fmondini -- Waze™ is a trademark of GOOGLE LLC  
Site hosted for free by Danisoft Srl, Northern Italy - Vat no. IT02914410986 - Datacenter located in (See here)







# Active closures options

- You can filter the list based on four parameters:
- The Country
  - This is not editable*
- The display order
  - By location, creation date, last update, etc*
- The period
  - This month, last month, last year, etc*
- Who created it
  - All editors or a specific one*

Waze.Tools CIPF

Connected as: **fmondini**

**Waze.Tools Suite**  
by fmondini & the Waze Italian Team

**CIPF - Closure and Incident Feed Project**

Waze.Tools CIPF Queries Type: Active - Order: By Creation Date - Period: All - Editor: All

Created	Description	MTE	Location	Seg/Str	Closure Start	Closure Stop	On Expire	Last Edit
30/04/2025 15:34 by fmondini	Rifacimento ingresso ospedale	[No Data]	Italy / Lombardia / Chiari	2 / 1	01/09/2024 00:00	31/07/2025 23:59	PAUSE	09/06/2025 18:13 by fmondini
01/05/2025 10:18 by vincio60	Strada chiusa per frana	[No Data]	Italy / Liguria	1 / 1	01/05/2025 00:00	31/07/2025 23:59	DELETE	31/05/2025 07:01 by vincio60
05/05/2025 19:06 by vincio60	Strada chiusa per frana	[No Data]	Italy / Campania / Marano di Napoli	1 / 1	01/05/2025 00:00	31/05/2028 23:59	DELETE	05/05/2025 19:07 by vincio60
06/05/2025 19:16 by vincio60	Strada chiusa per lavori	[No Data]	Italy		01/05/2025 00:00	31/05/2028 23:59	DELETE	06/05/2025 19:17 by vincio60
07/05/2025 07:38 by vincio60	Strada chiusa per lavori	[No Data]	Italy		01/05/2025 00:00	31/05/2028 23:59	DELETE	07/05/2025 07:39 by vincio60
07/05/2025 07:40 by vincio60	Strada chiusa per lavori	[No Data]	Italy		01/05/2025 00:00	31/05/2028 23:59	DELETE	07/05/2025 07:41 by vincio60
11/05/2025 21:06 by vincio60	Strada chiusa per lavori	[No Data]	Italy		01/05/2025 00:00	31/05/2028 23:59	DELETE	11/05/2025 21:06 by vincio60
16/05/2025 21:25 by vincio60	Strada chiusa per lavori	[No Data]	Italy		01/05/2025 00:00	05/07/2025 23:59	DELETE	16/05/2025 21:26 by vincio60
20/05/2025 10:48 by fmondini	Parcheggio Piazza Zanardelli	[No Data]	Italy / Lombardia / Chiari	1 / 1	13/12/2024 00:00	31/12/2027 23:59	PAUSE	20/05/2025 11:15 by fmondini
29/05/2025 11:32 by fmondini	Lavori di ampliamento	[No Data]	Italy / Lombardia / Chiari	2 / 1	01/05/2025 00:00	30/06/2025 23:59	PAUSE	29/05/2025 11:39 by fmondini
07/06/2025 11:12 by fmondini	Lavori tubazione fognaria	[No Data]	Italy / Lombardia / Lodetto, Rovato	1 / 1	03/03/2025 00:00	31/07/2025 23:59	PAUSE	07/06/2025 11:18 by fmondini

A total of 11 Active Closures were found

[Back](#)

This is an unofficial Waze-related site managed by **fmondini** -- Waze™ is a trademark of GOOGLE LLC  
Site hosted for free by Danisoft Srl, Northern Italy - Vat no. IT02914410986 - Datacenter located in (see here)



# Paused closures

- A closure is considered “paused” when it has been saved but is NOT sent to the JSON feed
- The list displays the closures that are relevant to the user
- Clicking on the description switches to edit mode
- Clicking on “Seg/Str” displays a summary of the roads involved

Waze.Tools CIFP

FASTEST EDITOR

Waze.Tools Suite

by fmondini & the Waze Italian Team

CIFP - Closure and Incident Feed Project

Waze.Tools CIFP Queries

Type: Paused - Order: By Creation Date - Period: All - Editor: All

Connected as: fmondini

Created	Description	MTE	Location	Seg/Str	Closure Start	Closure Stop	On Expire	Last Edit
15/04/2024 12:52 by vincio60	<a href="#">test incidente</a>	[No Data]	Italy / Calabria	5 / 2	15/04/2024 13:00	30/04/2024 15:30	PAUSE	19/06/2024 00:30 by Admin
17/04/2024 17:57 by vincio60	<a href="#">accident test</a>	[No Data]	Italy / Calabria	1 / 1	01/04/2024 00:00	30/04/2024 23:59	PAUSE	17/04/2024 17:58 by vincio60
17/04/2024 17:59 by vincio60	<a href="#">accident test</a>	[No Data]	Italy / Calabria	1 / 1	17/04/2024 18:01	30/04/2024 18:08	PAUSE	19/06/2024 00:30 by Admin
18/04/2024 18:46 by lucabettinelli	<a href="#">prova</a>	[No Data]	Italy / Lombardia / Casorate Sempione	1 / 1	18/04/2024 18:00	18/04/2024 18:57	PAUSE	19/06/2024 00:30 by Admin
18/04/2024 18:50 by lucabettinelli	<a href="#">prova</a>	[No Data]	Italy / Lombardia / Casorate Sempione	1 / 1	01/04/2024 00:00	30/04/2024 23:59	PAUSE	19/06/2024 00:30 by Admin
22/04/2024 12:42 by vincio60	<a href="#">lavori di manutenzione delle essenze arboree</a>	[No Data]	Italy / Campania	3 / 1	23/04/2024 23:00	23/04/2024 06:00	PAUSE	19/06/2024 00:30 by Admin
22/04/2024 12:48 by vincio60	<a href="#">lavori di manutenzione della barriera paramassi</a>	[No Data]	Italy / Campania	1 / 1	23/04/2024 23:00	25/04/2024 06:00	PAUSE	19/06/2024 00:30 by Admin
23/04/2024 21:20 by Mattia1210	<a href="#">Test</a>	[No Data]	Italy / Liguria / Genova	1 / 1	23/04/2024 21:22	23/04/2024 23:59	PAUSE	19/06/2024 00:30 by Admin
23/04/2024 22:31 by Imlama	[No Data]	[No Data]	Italy / Toscana / Catena, San Miniato	1 / 1	22/04/2024 00:00	24/04/2024 23:59	PAUSE	23/04/2024 22:34 by Imlama
23/04/2024 22:32 by Imlama	<a href="#">prova</a>	[No Data]	Italy / Toscana / Catena, San Miniato	2 / 1	23/04/2024 00:00	25/04/2024 23:59	PAUSE	19/06/2024 00:30 by Admin
23/04/2024 23:01 by LivioTA	[No Data]	[No Data]	Italy / Lombardia	1 / 1	01/04/2024 00:00	30/04/2024 23:59	PAUSE	23/04/2024 23:02 by LivioTA
23/04/2024 23:04 by LivioTA	<a href="#">Test chiusura</a>	[No Data]	Italy / Lombardia	1 / 1	24/04/2024 05:01	24/04/2024 05:02	PAUSE	19/06/2024 00:30 by Admin
24/04/2024 08:04 by Imlama	<a href="#">test</a>	[No Data]	Italy / Toscana / Catena, San Miniato	1 / 1	24/04/2024 08:10	25/04/2024 23:59	PAUSE	19/06/2024 00:30 by Admin
24/04/2024 08:06 by Imlama	<a href="#">test</a>	[No Data]	Italy / Toscana	1 / 1	24/04/2024 08:06	24/04/2024 18:00	PAUSE	19/06/2024 00:30 by Admin
25/04/2024 11:57 by ruspicioni	[No Data]	[No Data]	Italy / Trentino-Alto Adige	1 / 1	01/04/2024 00:00	30/04/2024 23:59	PAUSE	25/04/2024 12:00 by ruspicioni
26/04/2024 14:21 by Mattia1210	<a href="#">Prova</a>	[No Data]	Italy / Liguria / Genova	1 / 1	26/04/2024 13:00	26/04/2024 15:00	PAUSE	19/06/2024 00:30 by Admin
27/04/2024 19:51 by TurfTurf	<a href="#">Prova a Loreto</a>	[No Data]	Italy / Marche / Villa Musone, Loreto	1 / 1	01/04/2024 00:00	30/04/2024 23:59	PAUSE	19/06/2024 00:30 by Admin
27/04/2024 19:58					01/04/2024	30/05/2024		19/06/2024 00:30



# Paused closures options

- You can filter the list based on four parameters:
- The Country
  - This is not editable*
- The display order
  - By location, creation date, last update, etc*
- The period
  - This month, last month, last year, etc*
- Who created it
  - All editors or a specific one*

Waze.Tools CIPF

Connected as: fmondini

Waze.Tools Suite  
by fmondini & the Waze Italian Team

CIPF - Closure and Incident Feed Project

Waze.Tools CIPF Queries

Type: Paused - Order: By Creation Date - Period: All - Editor: All

Created	Description	MTE	Location	Seg/Str	Closure Start	Closure Stop	On Expire	Last Edit
15/04/2024 12:52 by vincio60	test incidente	[No Data]	Italy / Calabria	5 / 2	15/04/2024 13:00	30/04/2024 15:30	PAUSE	19/06/2024 00:30 by Admin
17/04/2024 17:57 by vincio60	accident test	[No Data]	Italy / Calabria	1 / 1	01/04/2024 00:00	30/04/2024 23:59	PAUSE	17/04/2024 17:58 by vincio60
17/04/2024 17:59 by vincio60	accident test	[No Data]	Italy / Calabria	1 / 1	17/04/2024 18:01	30/04/2024 18:08	PAUSE	19/06/2024 00:30 by Admin
18/04/2024 10:46 by lucabettinelli	prova	[No Data]		1 / 1	18/04/2024 10:00	18/04/2024 10:57	PAUSE	19/06/2024 00:30 by Admin
18/04/2024 10:50 by lucabettinelli	prova	[No Data]		1 / 1	01/04/2024 00:00	30/04/2024 23:59	PAUSE	19/06/2024 00:30 by Admin
22/04/2024 12:42 by vincio60	lavori di manutenzione delle essenze arboree	[No Data]		3 / 1	23/04/2024 23:00	23/04/2024 06:00	PAUSE	19/06/2024 00:30 by Admin
22/04/2024 12:48 by vincio60	lavori di manutenzione della barriera paramassi	[No Data]		1 / 1	23/04/2024 23:00	25/04/2024 06:00	PAUSE	19/06/2024 00:30 by Admin
23/04/2024 21:20 by Mattial210	Test	[No Data]		1 / 1	23/04/2024 21:22	23/04/2024 23:59	PAUSE	19/06/2024 00:30 by Admin
23/04/2024 22:31 by lmlama	[No Data]	[No Data]	Italy / Toscana / Catena, San Miniato	1 / 1	22/04/2024 00:00	24/04/2024 23:59	PAUSE	23/04/2024 22:34 by lmlama
23/04/2024 22:32 by lmlama	prova	[No Data]	Italy / Toscana / Catena, San Miniato	2 / 1	23/04/2024 00:00	25/04/2024 23:59	PAUSE	19/06/2024 00:30 by Admin
23/04/2024 23:01 by LivioTA	[No Data]	[No Data]	Italy / Lombardia	1 / 1	01/04/2024 00:00	30/04/2024 23:59	PAUSE	23/04/2024 23:02 by LivioTA
23/04/2024 23:04 by LivioTA	Test chiusura	[No Data]	Italy / Lombardia	1 / 1	24/04/2024 05:01	24/04/2024 05:02	PAUSE	19/06/2024 00:30 by Admin
24/04/2024 08:04 by lmlama	test	[No Data]	Italy / Toscana / Catena, San Miniato	1 / 1	24/04/2024 08:10	25/04/2024 23:59	PAUSE	19/06/2024 00:30 by Admin
24/04/2024 08:06 by lmlama	test	[No Data]	Italy / Toscana	1 / 1	24/04/2024 08:06	24/04/2024 18:00	PAUSE	19/06/2024 00:30 by Admin
25/04/2024 11:57 by ruspicioni	[No Data]	[No Data]	Italy / Trentino-Alto Adige	1 / 1	01/04/2024 00:00	30/04/2024 23:59	PAUSE	25/04/2024 12:00 by ruspicioni
26/04/2024 14:21 by Mattial210	Prova	[No Data]	Italy / Liguria / Genova	1 / 1	26/04/2024 13:00	26/04/2024 15:00	PAUSE	19/06/2024 00:30 by Admin
27/04/2024 19:51 by TurfTurf	Prova a Loreto	[No Data]	Italy / Marche / Villa Musone, Loreto	1 / 1	01/04/2024 00:00	30/04/2024 23:59	PAUSE	19/06/2024 00:30 by Admin

Query Filter

Countries [ITA] Italy

Order By Creation Date

Period All

Editor All

Cancel Save






# Incomplete street names

- By clicking on the value of the “Seg/Str” column, the summary of the roads involved in the closure will appear
- If the second digit has a red background it means that some roads have no name, and since Waze does not accept roads without a name the closure cannot be activated

Waze.Tools CIPF




Waze.Tools Suite  
by fmondi & the Waze Italian Team

CIPF - Closure and Incident Feed Project


Waze.Tools CIPF Queries

Type: Paused - Order: By Creation Date - Period: All - Editor: All


Connected as: fmondi



Created	Description	MTE	Location	Seg/Str	Closure Start	Closure Stop	On Expire	Last Edit
15/04/2024 12:52 by vincio60	test incidente	[No Data]	Italy / Calabria	5 / 2	15/04/2024 13:00	30/04/2024 15:30	PAUSE	19/06/2024 00:30 by Admin
17/04/2024 17:57 by vincio60	accident test	[No Data]	Italy / Calabria	1 / 1	01/04/2024 00:00	30/04/2024 23:59	PAUSE	17/04/2024 17:58 by vincio60
17/04/2024 17:59 by vincio60	accident test	[No Data]	Italy / Calabria	1 / 1	17/04/2024 18:01	30/04/2024 18:08	PAUSE	19/06/2024 00:30 by Admin
18/04/2024 10:46 by lucabettinelli	prova	[No Data]		1 / 1	18/04/2024 10:00	18/04/2024 10:57	PAUSE	19/06/2024 00:30 by Admin
18/04/2024 10:50 by lucabettinelli	prova	[No Data]		1 / 1	01/04/2024 00:00	30/04/2024 23:59	PAUSE	19/06/2024 00:30 by Admin
22/04/2024 12:42 by vincio60	lavori di manutenzione delle essenze arboree	[No Data]		3 / 1	23/04/2024 23:00	23/04/2024 06:00	PAUSE	19/06/2024 00:30 by Admin
22/04/2024 12:48 by vincio60	lavori di manutenzione della barriera paramassi	[No Data]		1 / 1	23/04/2024 23:00	25/04/2024 06:00	PAUSE	19/06/2024 00:30 by Admin
23/04/2024 21:20 by Mattia1210	Test	[No Data]		1 / 1	23/04/2024 21:22	23/04/2024 23:59	PAUSE	19/06/2024 00:30 by Admin
23/04/2024 22:31 by lmlama	[No Data]	[No Data]	Italy / Toscana / Catena, San Miniato	1 / 1	22/04/2024 00:00	24/04/2024 23:59	PAUSE	23/04/2024 22:34 by lmlama
23/04/2024 22:32 by lmlama	prova	[No Data]	Italy / Toscana / Catena, San Miniato	2 / 1	23/04/2024 00:00	25/04/2024 23:59	PAUSE	19/06/2024 00:30 by Admin
23/04/2024 23:01 by LivioTA	[No Data]	[No Data]	Italy / Lombardia	1 / 1	01/04/2024 00:00	30/04/2024 23:59	PAUSE	23/04/2024 23:02 by LivioTA
23/04/2024 23:04 by LivioTA	Test chiusura	[No Data]	Italy / Lombardia	1 / 1	24/04/2024 05:01	24/04/2024 05:02	PAUSE	19/06/2024 00:30 by Admin
24/04/2024 08:04 by lmlama	test	[No Data]	Italy / Toscana / Catena, San Miniato	1 / 1	24/04/2024 08:10	25/04/2024 23:59	PAUSE	19/06/2024 00:30 by Admin
24/04/2024 08:06 by lmlama	test	[No Data]	Italy / Toscana	1 / 1	24/04/2024 08:06	24/04/2024 18:00	PAUSE	19/06/2024 00:30 by Admin
25/04/2024 11:57 by ruspicioni	[No Data]	[No Data]	Italy / Trentino-Alto Adige	1 / 1	01/04/2024 00:00	30/04/2024 23:59	PAUSE	25/04/2024 12:00 by ruspicioni
26/04/2024 14:21 by Mattia1210	Prova	[No Data]	Italy / Liguria / Genova	1 / 1	26/04/2024 13:00	26/04/2024 15:00	PAUSE	19/06/2024 00:30 by Admin
27/04/2024 19:51 by TurfTurf	Prova a Loreto	[No Data]	Italy / Marche / Villa Musone, Loreto	1 / 1	01/04/2024 00:00	30/04/2024 23:59	PAUSE	19/06/2024 00:30 by Admin
27/04/2024 19:53 by TurfTurf								

 test incidente

Total Segments: 5

Total Streets: 2 →  [Street Name Warning]

► [no city] [no street name]


► [no city] Strada Vinco Campi Cardeto Gambarie


OK

# Orphan closures




- A closure is “orphan” when some mandatory fields have not been filled in
- The line has a red background if it does not contain even one segment
- All closures in this status, if not modified by the end of the day, will be treated as an entry error, and deleted at 00:00 GMT





**Waze.Tools Suite**  
by fmondini & the Waze Italian Team

Connected as: **fmondini** 


## CIFP - Closure and Incident Feed Project




### Waze.Tools CIFP Queries

Type: **Orphan** - Order: **By Location** - Period: **All** - Editor: **All** 

Location	Seg/Str	Description	MTE	Closure Start	Closure Stop	On Expire	Created	Last Edit
Italy / Lombardia	0 / 0	[No Data]	[No Data]	01/06/2024 00:00	30/06/2024 23:59		18/06/2024 08:41 by fmondini	
Italy / Lombardia / Chiari	0 / 0	[No Data]	[No Data]	01/04/2024 00:00	30/04/2024 23:59		27/04/2024 11:26 by fmondini	
Italy / Lombardia / Chiari	0 / 0	[No Data]	[No Data]	01/04/2024 00:00	30/04/2024 23:59		27/04/2024 11:29 by fmondini	
Italy / Lombardia / Iseo	1 / 1	[No Data]	[No Data]	01/06/2025 00:00	30/06/2025 23:59		13/06/2025 11:47 by fmondini	

A total of 4 Orphan Closures were found



 This is an unofficial Waze-related site managed by [fmondini](#) -- Waze™ is a trademark of GOOGLE LLC  
Site hosted for free by [Danisoft Srl](#), Northern Italy - Vat no. IT02914410986 - Datacenter located in [\(see here\)](#)  

# Orphan closures options



- You can filter the list based on four parameters:
- The Country
  - *This is not editable*
- The display order
  - *By location, creation date, last update, etc*
- The period
  - *This month, last month, last year, etc*
- Who created it
  - *All editors or a specific one*

Waze.Tools CIFP

Connected as: **fmondini**

Waze.Tools Suite  
by fmondini & the Waze Italian Team

CIFP - Closure and Incident Feed Project

Waze.Tools CIFP Queries Type: Orphan - Order: By Location - Period: All - Editor: All

Location	Seg/Str	Description	MTE	Closure Start	Closure Stop	On Expire	Created	Last Edit
Italy / Lombardia	0 / 0	[No Data]	[No Data]	01/06/2024 00:00	30/06/2024 23:59	PAUSE	18/06/2024 08:41 by fmondini	
Italy / Lombardia / Chiari	0 / 0	[No Data]	[No Data]	01/04/2024 00:00	30/04/2024 23:59	PAUSE	27/04/2024 11:26 by fmondini	
Italy / Lombardia / Chiari	0 / 0	[No Data]	[No Data]	01/04/2024 00:00	30/04/2024 23:59	PAUSE	27/04/2024 11:29 by fmondini	
Italy / Lombardia / Iseo	1 / 1	[No Data]	[No Data]	01/06/2024 00:00	30/06/2024 23:59	PAUSE	13/06/2025 11:47 by fmondini	

Query Filter

Countries [ITA] Italy

Order By Location

Period All

Editor All

Cancel Save

This is an unofficial Waze site hosted for free by Dan...

Trademark of GOOGLE LLC

center located in (see here)

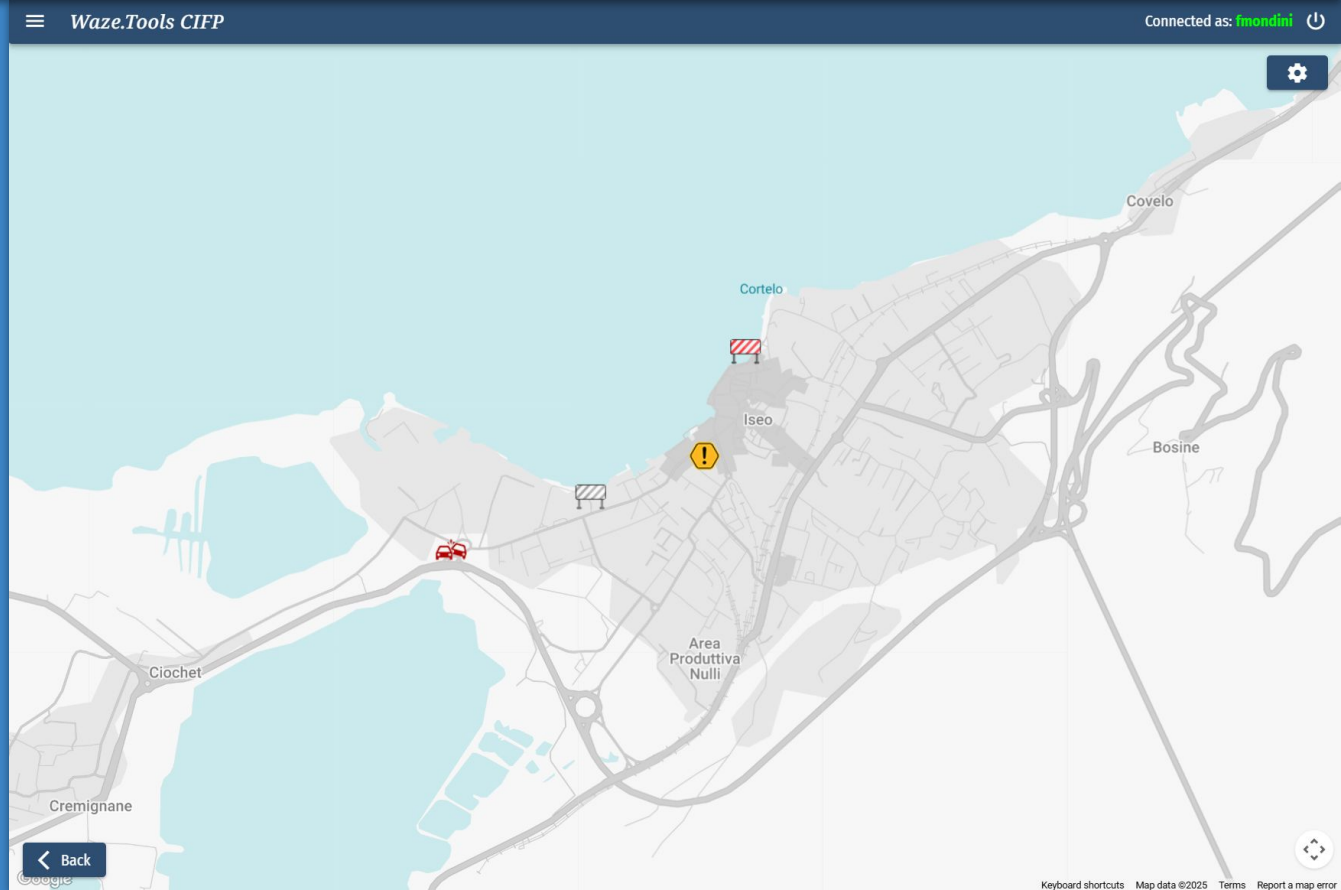
Twitter Facebook



# Map view



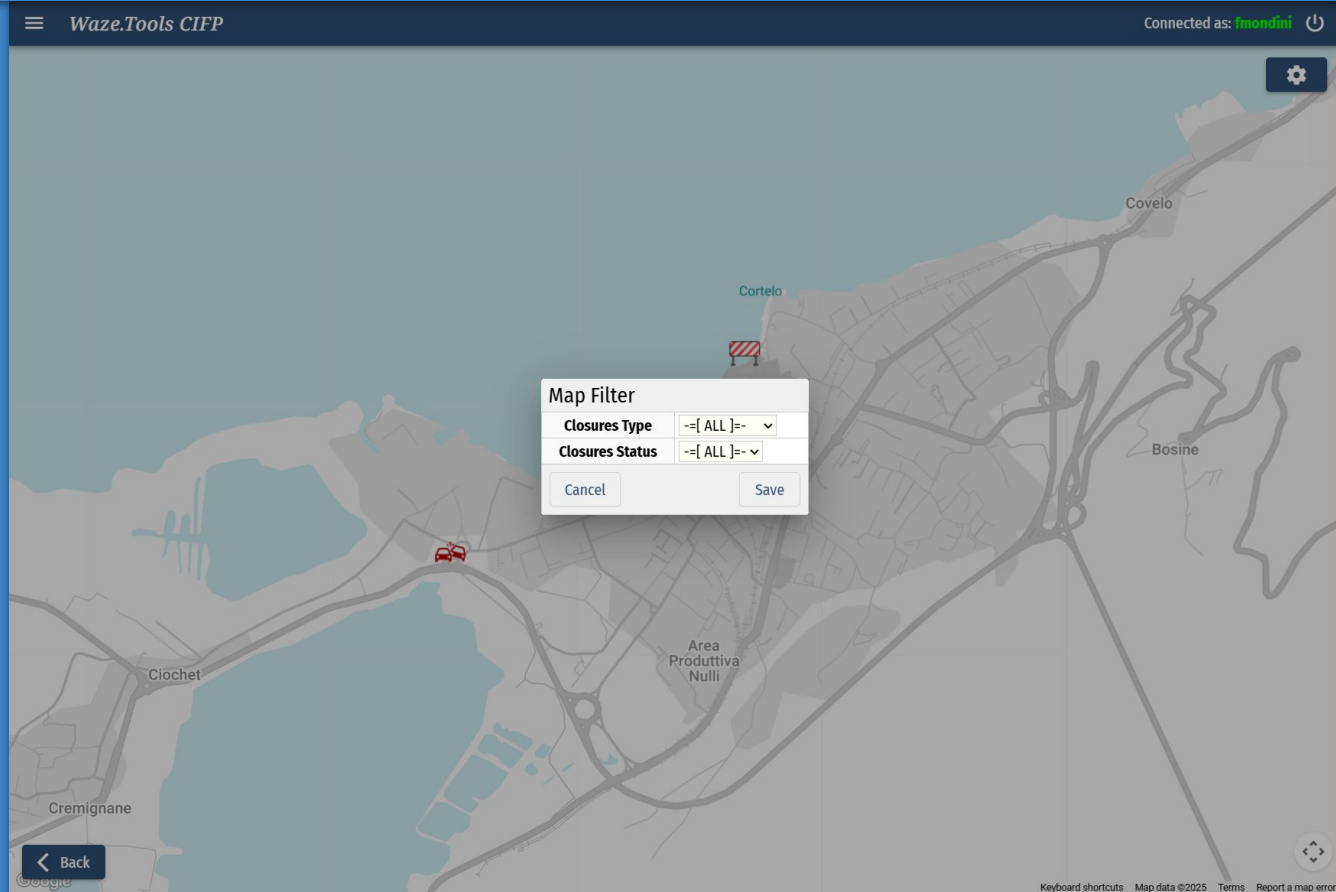
- Closures displayed on the map are identified with a different icon for each closure type
- Icon color meaning:
  - Red: active
  - Gray: paused
  - Yellow: orphaned
- By clicking on a closure icon you will be redirected to the management page for that closure



# Map view options



- You can filter the icons based on two parameters:
- The closure type
  - All
  - Road closed
  - Accident
- The closure status
  - All
  - Active
  - Paused
  - Orphan





# Editing an “orphan” closure

- A newly entered closure is initially in the “orphan” status
- All closures in the “orphan” status, if not modified by the end of the day, will be treated as an entry error, and deleted at 00:00 GMT
- A valid closure must have at least:
  - Description
  - Type & SubType
  - Start & End Date/Time

Waze.Tools CIPF

Connected as: **fmondini**

**Waze.Tools Suite**  
 by fmondini & the Waze Italian Team

CIPF - Closure and Incident Feed Project

Editing a Closures Group

Closure Description

Major Traffic Event Name [optional]

Type

SubType

☐ Delete after expiration

Road Closed

ROAD\_CLOSED\_CONSTRUCTION

Closure Status

**ORPHAN**

<b>UUID</b>	e7f06bf4-306c-4664-af98-43983c9986bf
<b>Source</b>	Script version 1.1.0.ga
<b>Location</b>	Italy / Lombardia / Iseo
<b>Content</b>	This closure contains 5 segment(s) in 3 street(s)
<b>Created</b>	13/06/2025 11:26:08 by fmondini
<b>Updated</b>	--/--/---- --:--:-- by

Closure Period

Start Date/Time

01/06/2025

00:00

+00:00

End Date/Time

30/06/2025

23:59

+00:00

Schedule Table

Weekday	TimeSlot #1	TimeSlot #2	TimeSlot #3	TimeSlot #4
Monday	●	●	●	●
Tuesday	●	●	●	●
Wednesday	●	●	●	●
Thursday	●	●	●	●
Friday	●	●	●	●
Saturday	●	●	●	●
Sunday	●	●	●	●

JSON

WKT

KML

CSV

Go Back

Bookmark This

Edit Segments

Delete Forever

Save & Activate

This is an unofficial Waze-related site managed by fmondini -- Waze™ is a trademark of GOOGLE LLC  
 Site hosted for free by Danisoft Srl, Northern Italy - Vat no. IT02914410986 - Datacenter located in (see here)


# Enter all the necessary data



- As mentioned in the previous slide, you must enter all the mandatory data
- If the closure is not “continuous” over time but is fragmented into daily periods, also fill in the “Schedule Table”
- Don't forget the flag that indicates what to do with this closure when it expires.

Waze.Tools CIPP

Connected as: **fmondini**



**Waze.Tools Suite**  
by fmondini & the Waze Italian Team

**CIPP - Closure and Incident Feed Project**

**Editing a Closures Group**

Closure Description  
Expansion of gas network pipelines

Major Traffic Event Name [optional]

Type  
Road Closed

SubType  
ROAD\_CLOSED\_CONSTRUCTION

☒ Delete after expiration

Closure Status  
**PAUSED**

<b>UUID</b>	e7f06bf4-306c-4664-af98-43983c9986bf
<b>Source</b>	Script version 1.1.0.ga
<b>Location</b>	Italy / Lombardia / Iseo
<b>Content</b>	This closure contains 5 segment(s) in 3 street(s)
<b>Created</b>	13/06/2025 11:26:08 by fmondini
<b>Updated</b>	13/06/2025 11:39:15 by fmondini


Closure Period

<b>Start Date/Time</b>	16/06/2025	00:00	+00:00
<b>End Date/Time</b>	20/06/2025	23:59	+00:00

Schedule Table

Weekday	TimeSlot #1	TimeSlot #2	TimeSlot #3	TimeSlot #4
Monday	08:00 - 11:59	14:00 - 16:59		
Tuesday	08:00 - 11:59	14:00 - 16:59		
Wednesday	08:00 - 11:59	14:00 - 16:59		
Thursday	08:00 - 11:59	14:00 - 16:59		
Friday	08:00 - 11:59			
Saturday	08:00 - 09:59			
Sunday				

JSON WKT KML CSV



Go Back



Bookmark This

Edit Segments

Delete Forever

Save & Activate

This is an unofficial Waze-related site managed by fmondini -- Waze™ is a trademark of GOOGLE LLC  
Site hosted for free by Danisoft Srl, Northern Italy - Vat no. IT02914410986 - Datacenter located in (see here)





# Confirm and activate the closure



- As you can see from the previous slide, each change made to the closure puts it in “paused” status to prevent partial and false closures from being published in the JSON feed
- To enable the closure and insert it in the feed simply click on the “Save & Activate” button

Waze.Tools CIPP

Connected as: **fmondini**

**Waze.Tools Suite**  
by fmondini & the Waze Italian Team

**CIPP - Closure and Incident Feed Project**

### Editing a Closures Group

Closure Description  
Expansion of gas network pipelines

Major Traffic Event Name [optional]

Type  
Road Closed

SubType  
ROAD\_CLOSED\_CONSTRUCTION

☒ Delete after expiration

**Closure Status**  
**ACTIVE**

<b>UUID</b>	e7f06bf4-306c-4664-af98-43983c9986bf
<b>Source</b>	Script version 1.1.0.ga
<b>Location</b>	Italy / Lombardia / Iseo
<b>Content</b>	This closure contains 5 segment(s) in 3 street(s)
<b>Created</b>	13/06/2025 11:26:08 by fmondini
<b>Updated</b>	13/06/2025 11:41:33 by fmondini

Closure Period

<b>Start Date/Time</b>	16/06/2025	00:00	+00:00
<b>End Date/Time</b>	20/06/2025	23:59	+00:00

Schedule Table

Weekday	TimeSlot #1	TimeSlot #2	TimeSlot #3	TimeSlot #4
Monday	08:00 - 11:59	14:00 - 16:59	--:--:--:--:--	--:--:--:--:--
Tuesday	08:00 - 11:59	14:00 - 16:59	--:--:--:--:--	--:--:--:--:--
Wednesday	08:00 - 11:59	14:00 - 16:59	--:--:--:--:--	--:--:--:--:--
Thursday	08:00 - 11:59	14:00 - 16:59	--:--:--:--:--	--:--:--:--:--
Friday	08:00 - 11:59	--:--:--:--:--	--:--:--:--:--	--:--:--:--:--
Saturday	08:00 - 09:59	--:--:--:--:--	--:--:--:--:--	--:--:--:--:--
Sunday	--:--:--:--:--	--:--:--:--:--	--:--:--:--:--	--:--:--:--:--

Map view showing the closure area on a map of Iseo, Italy. The closure is highlighted in red on Via Lungolago and Via del Bastione. Other visible streets include Via Sombrico, Via della Cerca, Via Pusterla, Via della Porta, and Via della Chiesa.

JSON WKT KML CSV

Go Back Bookmark This Edit Segments Delete Forever Save & Activate

This is an unofficial Waze-related site managed by fmondini -- Waze™ is a trademark of GOOGLE LLC  
Site hosted for free by Danisoft Srl, Northern Italy - Vat no. IT02914410986 - Datacenter located in (see here)




# Other actions available



- As you may have noticed, there are three more buttons:
  - Bookmark This**  
Save the closure in a list for later reference
  - Edit Segments**  
Calls the WME with the segments of this closure pre-selected, allowing you to modify them and, once saved, update the closure on the CIFP side
  - Delete Forever**  
Permanently remove the closure from the database and from the JSON feed

Waze.Tools CIPF

Connected as: **fmondini**



**Waze.Tools Suite**  
by fmondini & the Waze Italian Team

**CIPF - Closure and Incident Feed Project**

**Editing a Closures Group**

Closure Description

Expansion of gas network pipelines

Major Traffic Event Name [optional]

Type

Road Closed

SubType

ROAD\_CLOSED\_CONSTRUCTION

☒ Delete after expiration

Closure Status

ACTIVE

UUID	e7f06bf4-306c-4664-af98-43983c9986bf
Source	Script version 1.1.0.ga
Location	Italy / Lombardia / Iseo
Content	This closure contains 5 segment(s) in 3 street(s)
Created	13/06/2025 11:26:08 by fmondini
Updated	13/06/2025 11:41:33 by fmondini

Closure Period

Start Date/Time	16/06/2025	00:00	+00:00
End Date/Time	20/06/2025	23:59	+00:00

Schedule Table

Weekday	TimeSlot #1	TimeSlot #2	TimeSlot #3	TimeSlot #4
Monday	08:00 - 11:59	14:00 - 16:59	--:--:--:--:--:--	--:--:--:--:--:--
Tuesday	08:00 - 11:59	14:00 - 16:59	--:--:--:--:--:--	--:--:--:--:--:--
Wednesday	08:00 - 11:59	14:00 - 16:59	--:--:--:--:--:--	--:--:~:~:~:~:~:~
Thursday	08:00 - 11:59	14:00 - 16:59	--:~:~:~:~:~:~	--:~:~:~:~:~:~
Friday	08:00 - 11:59	--:~:~:~:~:~:~	--:~:~:~:~:~:~	--:~:~:~:~:~:~
Saturday	08:00 - 09:59	--:~:~:~:~:~:~	--:~:~:~:~:~:~	--:~:~:~:~:~:~
Sunday	--:~:~:~:~:~:~	--:~:~:~:~:~:~	--:~:~:~:~:~:~	--:~:~:~:~:~:~

JSON WKT KML CSV



Go Back

Bookmark This

Edit Segments

Delete Forever

Save & Activate



This is an unofficial Waze-related site managed by fmondini -- Waze™ is a trademark of GOOGLE LLC  
Site hosted for free by Danisoft Srl, Northern Italy - Vat no. IT02914410986 - Datacenter located in (see here)



# The left side menu



- By clicking on the “≡” icon at the top left, the application menu will appear
- Here you can find the link to some of the less used functions, such as:
  - Bookmarks
  - Statistics
  - API Documentation
  - General Settings
  - Issue tracker (bugs)
  - Logout

Waze.Tools CIFP

Versione 0.80.rc build Jun 9, 2025

Home

Queries

Bookmarks

Statistics

API Documentation

Download Script

Feed Test

ToDo List

Settings

Bugs (Issue Tracker)

Condizioni d'uso

About...

LogOut

Waze.Tools Suite

Closure and Incident Feed Project

Available queries for your countries

Active Closures  
Active closures currently published in the feed (text)

Paused Closures  
Paused closures not present in the feed (text)

Orphan Closures  
Newly created closures to be activated (text)

All Closures  
Graphical situation of all closures in the feed (map)

Connection usually occurs every 5 minutes, and it's been 3gg. 18:01:17 since the last feed refresh from Waze.  
The last GET happened at 09/06/2025 17:54:12 by fmondini from 0:0:0:0:0:0

This is an unofficial Waze-related site managed by fmondini -- Waze™ is a trademark of GOOGLE LLC  
Site hosted for free by Danisoft Srl, Northern Italy - Vat no. IT02914410986 - Datacenter located in [See here](#)

Twitter Facebook

# Bookmarks



- Any bookmarked closure can be quickly retrieved from here
- To the right of the description are two icons:
  - [EDIT]  
To switch to editing mode
  - [DELETE]  
To delete this closure from bookmarks

Waze.Tools CIPF

Connected as: **fmondini**



Waze.Tools Suite  
by fmondini & the Waze Italian Team

CIPF - Closure and Incident Feed Project

Waze.Tools CIPF Bookmark List for fmondini

Location	Type	Status	Description	Start Date/Time	Stop Date/Time	Last Closure Update
Italy / Lombardia	ROAD_CLOSED	Paused	[X] Lavori di ripristino su Via Sala	01/04/2024 00:00	30/04/2024 23:59	08/06/2025 16:50 by fmondini
Italy / Lombardia	ROAD_CLOSED	Active	One Way Test	01/06/2025 00:00	30/06/2025 23:59	09/06/2025 17:52 by fmondini
Italy / Lombardia / Chiari	ROAD_CLOSED	Paused	[X] Potatura Alberi su Via Pedersoli	01/04/2025 00:00	28/05/2025 23:59	08/06/2025 16:51 by fmondini
Italy / Lombardia / Chiari	ACCIDENT	Paused	[X] This is a closure description	01/04/2024 00:00	30/04/2024 23:59	08/06/2025 16:52 by fmondini
Italy / Lombardia / Chiari	ROAD_CLOSED	Paused	This is another closure description	01/04/2025 00:00	30/05/2025 23:59	30/05/2025 15:37 by fmondini



This is an unofficial Waze-related site managed by [fmondini](#) -- Waze™ is a trademark of [GOOGLE LLC](#)  
Site hosted for free by [Danisoft Srl](#), Northern Italy - Vat no. IT02914410986 - Datacenter located in [\(see here\)](#)





# Statistics



- As you can see from the image on the right, this part has not been implemented yet.
- We are still thinking about which graphs to create at the moment
- If you have any suggestions, use the issue tracker to tell us what you would like to see

 Waze.Tools CIPF

Connected as: **fmondini** 

 **Waze.Tools Suite**  
by fmondini & the Waze Italian Team



**CIFP - Closure and Incident Feed Project**

**Waze.Tools CIPF Statistics**

*STATS PAGE - Work in progress...*

 **< Back**




This is an unofficial Waze-related site managed by fmondini - Waze™ is a trademark of GOOGLE LLC  
Site hosted for free by Danisoft Srl, Northern Italy - Vat no. IT02914410986 - Datacenter located in [\(see here\)](#)

# API Reference

- This section contained the documentation for the website APIs
- It is currently obsolete, and will be removed soon





**Waze.Tools Suite**  
by fmondini & the Waze Italian Team


Waze.Tools CIFP


Connected as: **fmondini**





## CIFP - Closure and Incident Feed Project


*API Reference - Version 0.3.beta -- WARNING: This document is DEPRECATED*


 FLOW RECAP

 CONFIG

 CREATE

 UPDATE

 JSON FEED

 REFERENCE

### JSON Feed

#### Endpoint

**[GET]** `https://cifp.waze.tools/feed/get?c={COUNTRY_CODE}`

Where **{COUNTRY\_CODE}** is a **ISO 3166-1 alpha-3 code**.

#### Payload (Waze → API Server)

NONE

#### Response OK (API Server → Waze)


```
{
  "incidents": [
    {
      "id": "aaaaaaa-bbbb-cccc-dddd-eeeeeeeeeeee",
      "type": "ROAD_CLOSED",
      "subtype": "ROAD_CLOSED_CONSTRUCTION",
      "polyline": "45.56296 9.93761 45.56264 9.93756 45.56179 9.93752",
      "direction": "BOTH_DIRECTIONS",
      "street": "Via Sala",
      "starttime": "2024-04-01T00:00:00+0200",
      "endtime": "2024-04-30T23:59:59+0200",
      "description": "Lavori di ripristino su Via Sala",
      "creationtime": "2024-04-09T10:09:58+0200",
      "updateatime": "2024-04-09T17:57:44+0200",
    }
  ]
}
```

# JSON Feed Test



- This section allows us to test the generation of the JSON feed of the closures
- For now it is still active, at least until the web application remains in RC (release candidate)
- When we move to GA (generally available) it will be eliminated

Connected as: **fmondini** 

**Waze.Tools Suite**  
by fmondini & the Waze Italian Team

## CIFP - Closure and Incident Feed Project

### Waze.Tools CIFP Feed Test

Select one of the available feeds

NOTE: Only countries that have at least one closure are displayed

Country	Feed		Closures currently in the database			
	Standard	Extended	Total	Orphan	Paused	Active
CHE Switzerland	<a href="#">XML</a>	<a href="#">JSON</a>	5	5	none	none
ITA Italy	<a href="#">XML</a>	<a href="#">JSON</a>	17	4	9	4
SGP Singapore	<a href="#">XML</a>	<a href="#">JSON</a>	2	1	1	none

#### URL Syntax

```
http://localhost:8080/cifp.waze.tools/feed/get?f={format}&t={type}&c={country}
```

Where:

- **{format}** → Feed Format - Can be **XML** or **JSON**
- **{type}** → Feed Type - Can be **S** for standard output or **X** for extended output
- **{country}** → Feed Country in ISO 3166 3-chars code, i.e. **ITA** for Italy





This is an unofficial Waze-related site managed by fmondini -- Waze™ is a trademark of GOOGLE LLC  
Site hosted for free by Danisoft Srl, Northern Italy - Vat no. IT02914410986 - Datacenter located in (see here)





# Settings




- On this page you can enable some alert functions based on the status of a closure
- Mail Alerts
  - Select if you want to receive an email before the closure expires
  - Select if you want to receive an email when the closure has expired
- Slack Alerts
  - The alert functions via Slack are not yet active

 Waze.Tools CIFP Connected as: fmondini 

 **Waze.Tools Suite**  
by fmondini & the Waze Italian Team

 **CIFP - Closure and Incident Feed Project**


### Waze.Tools CIFP Settings

  
**AUTH**

#### Access rights


Summary of your current access level

To change your access level, contact your country admin

Your API-KEY 

Your Editing Level

Authorized to handle all closures in enabled countries (ADMIN rights)


  
**GEO**

#### Enabled Countries

Countries where closures can be managed

To change the enabled countries, contact your country admin

[ITA] Italy

  
**MAIL**

#### Mail alerts


Enabling sending emails during automatic processes

All mail will be sent to [fulvio.mondini@gmail.com](mailto:fulvio.mondini@gmail.com)

☒ I would like to receive an email **before** the closure expire (\*)

☒ I would like to receive an email **when** the closure expires (\*)

(\*) Experimental feature, use at your own risk

  
**SLACK**

#### Slack alerts

Enabling Slack DMs during automated processes


All DMs will be sent to SlackID **U03AA2A45**

☐ I would like to receive a DM **before** the closure expire (\*)



☐ I would like to receive a DM **when** the closure expires (\*)

(\*) Not yet available, feature expected in a future release

[< Back](#) [Save](#)



This is an unofficial Waze-related site managed by fmondini -- Waze™ is a trademark of GOOGLE LLC  
Site hosted for free by Danisoft Srl, Northern Italy - Vat no. IT02914410986 - Datacenter located in [\(see here\)](#)



# About the WebApp



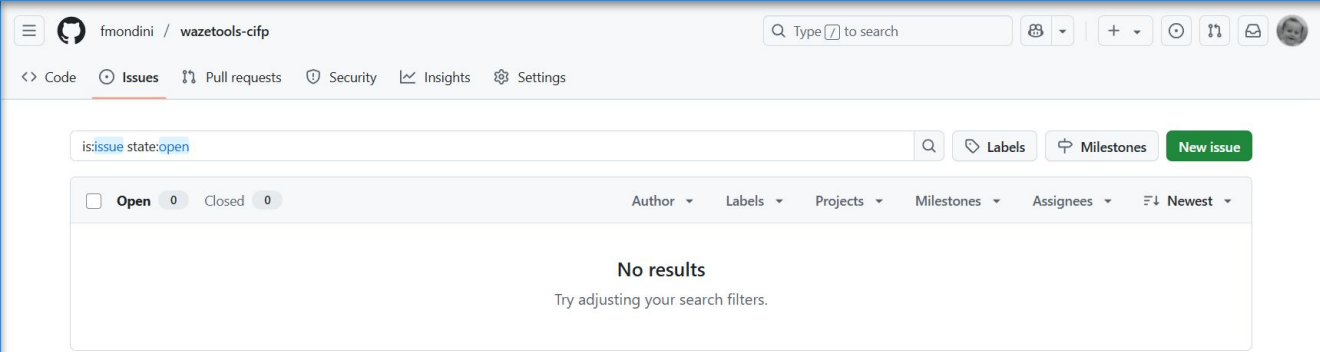
- On this page you can find information about the currently active (online) CIFP version
- It has no purpose, and is only here for the curious ones
- At the bottom you can see graphs of the application status, such as latency to the nearest NAP, current network traffic, and rack temperature





# The Issue Tracker

- If you encounter any errors in the application while using CIFP, open a ticket with the GitHub issue tracker
- To use GitHub you will need to have a GitHub account, which can be created for free
- For each new ticket the developers will be notified and, if they are not drunk yet, they will fix it. When? Soon. 😎





*That's all Folks!*